



P947+63F, Bara Mohansingh, West Bengal 734011, India

Latitude
26.705256666666667°

Longitude
88.362923333333334°

Local 12:59:47 PM
GMT 07:29:47 AM

Altitude 9.72 meters
Monday, 26.09.2022



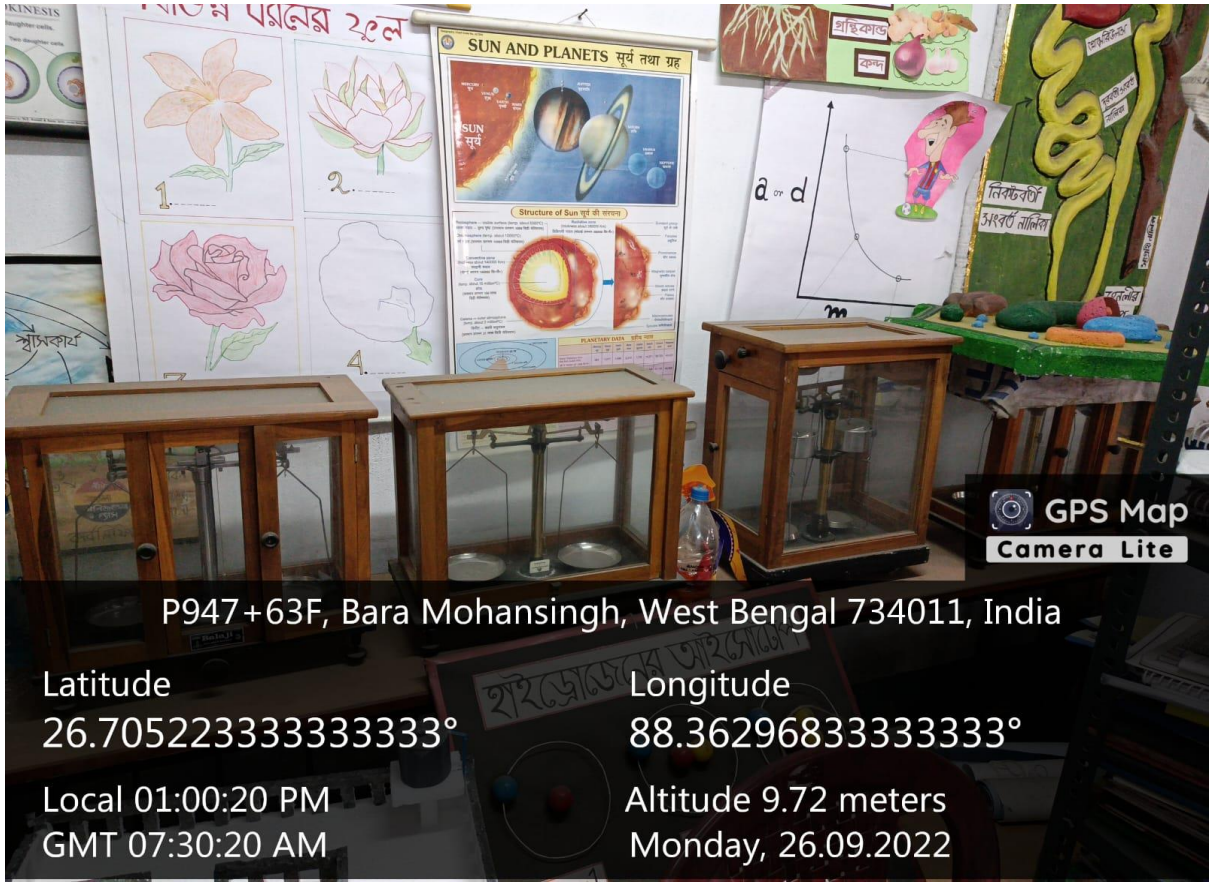
P947+67Q, Bara Mohansingh, West Bengal 734011, India

Latitude
26.70522°

Longitude
88.362975°

Local 01:00:36 PM
GMT 07:30:36 AM

Altitude 9.72 meters
Monday, 26.09.2022



P947+63F, Bara Mohansingh, West Bengal 734011, India

Latitude
26.705223333333333°

Longitude
88.362968333333333°

Local 01:00:20 PM
GMT 07:30:20 AM

Altitude 9.72 meters
Monday, 26.09.2022

SOCIAL SC. LAB
PARIVESH CHETANA



GPS Map
Camera Lite

P947+66X, Bara Mohansingh, West Bengal 734011, India

Latitude
26.7055071°

Longitude
88.3630044°

Local 01:08:49 PM
GMT 07:38:49 AM

Altitude 9.72 meters
Monday, 26.09.2022



P947+765, Bara Mohansingh, West Bengal 734011, India

Latitude
26.705658333333336°

Longitude
88.36298000000001°

Local 01:09:40 PM
GMT 07:39:40 AM

Altitude 9.72 meters
Monday, 26.09.2022



P947+66X, Bara Mohansingh, West Bengal 734011, India

Latitude
26.70558°

Longitude
88.36297666666665°

Local 01:09:51 PM
GMT 07:39:51 AM

Altitude 9.72 meters
Monday, 26.09.2022

MATHEMATICS LAB
RAMANUJAN KAKSHA



GPS Map
Camera Lite

P947+66X, Bara Mohansingh, West Bengal 734011, India

Latitude

26.705511666666666°

Longitude

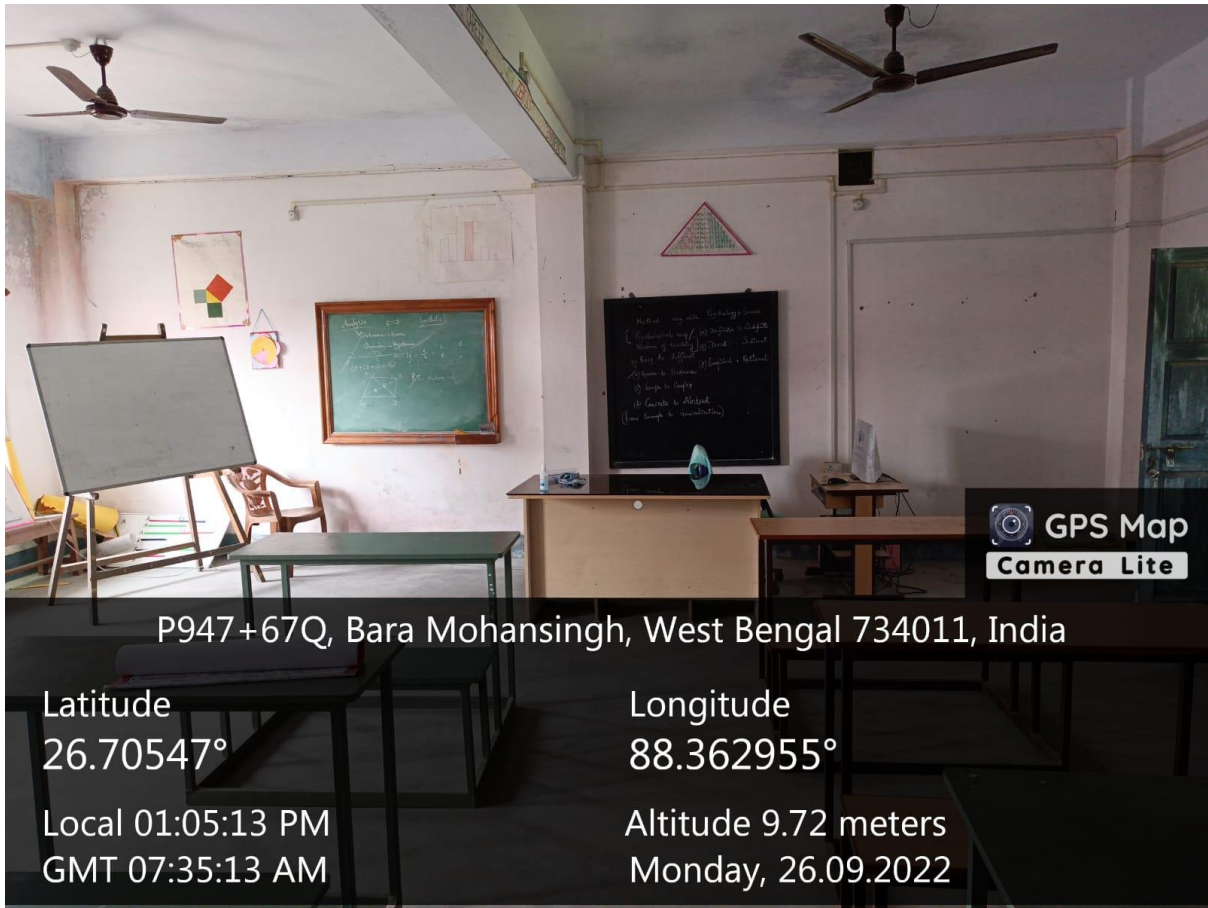
88.36294500000001°

Local 01:04:47 PM

GMT 07:34:47 AM

Altitude 9.72 meters

Monday, 26.09.2022



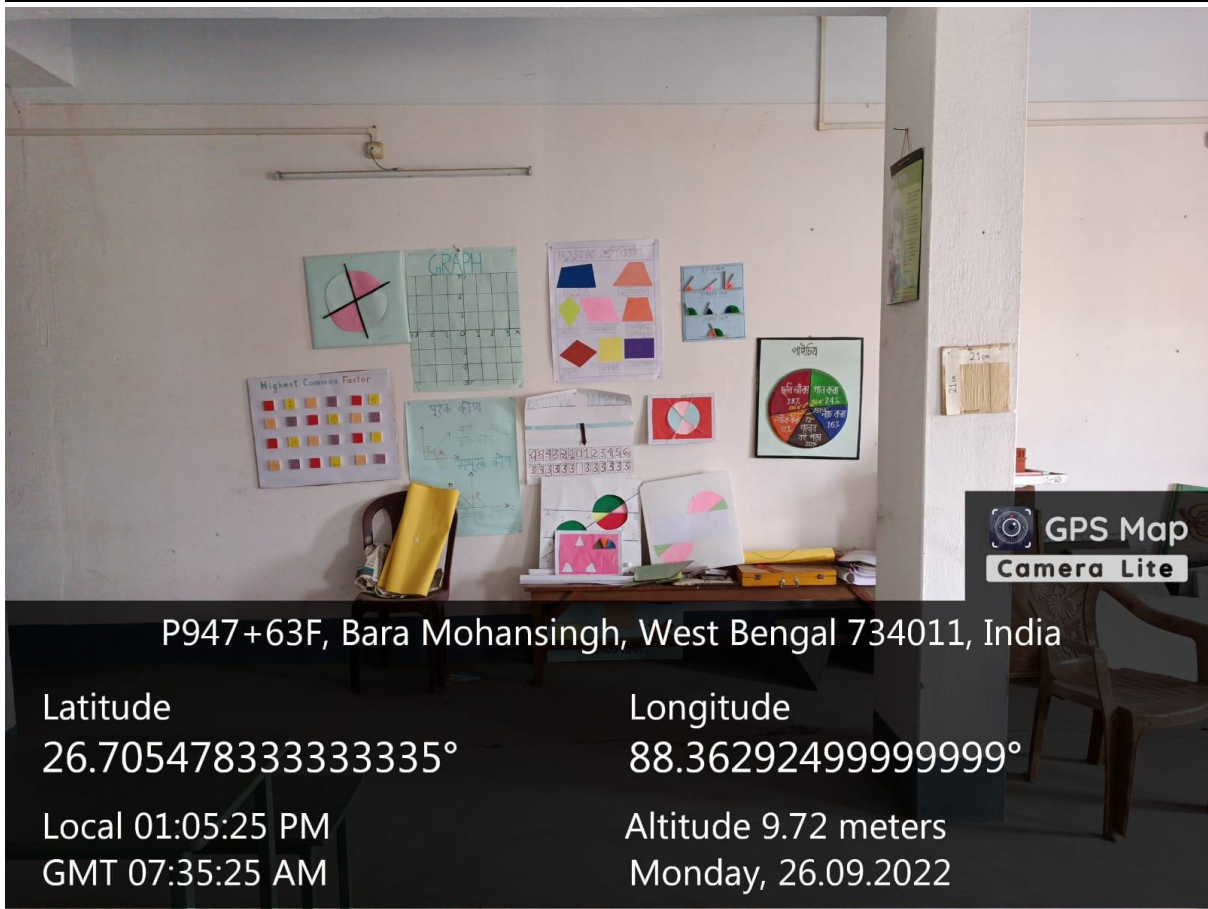
P947+67Q, Bara Mohansingh, West Bengal 734011, India

Latitude
26.70547°

Longitude
88.362955°

Local 01:05:13 PM
GMT 07:35:13 AM

Altitude 9.72 meters
Monday, 26.09.2022



P947+63F, Bara Mohansingh, West Bengal 734011, India

Latitude
26.7054783333333335°

Longitude
88.36292499999999°

Local 01:05:25 PM
GMT 07:35:25 AM

Altitude 9.72 meters
Monday, 26.09.2022

LANGUAGE CUM E.T.
RABI KAKSHA

S O



GPS Map
Camera Lite

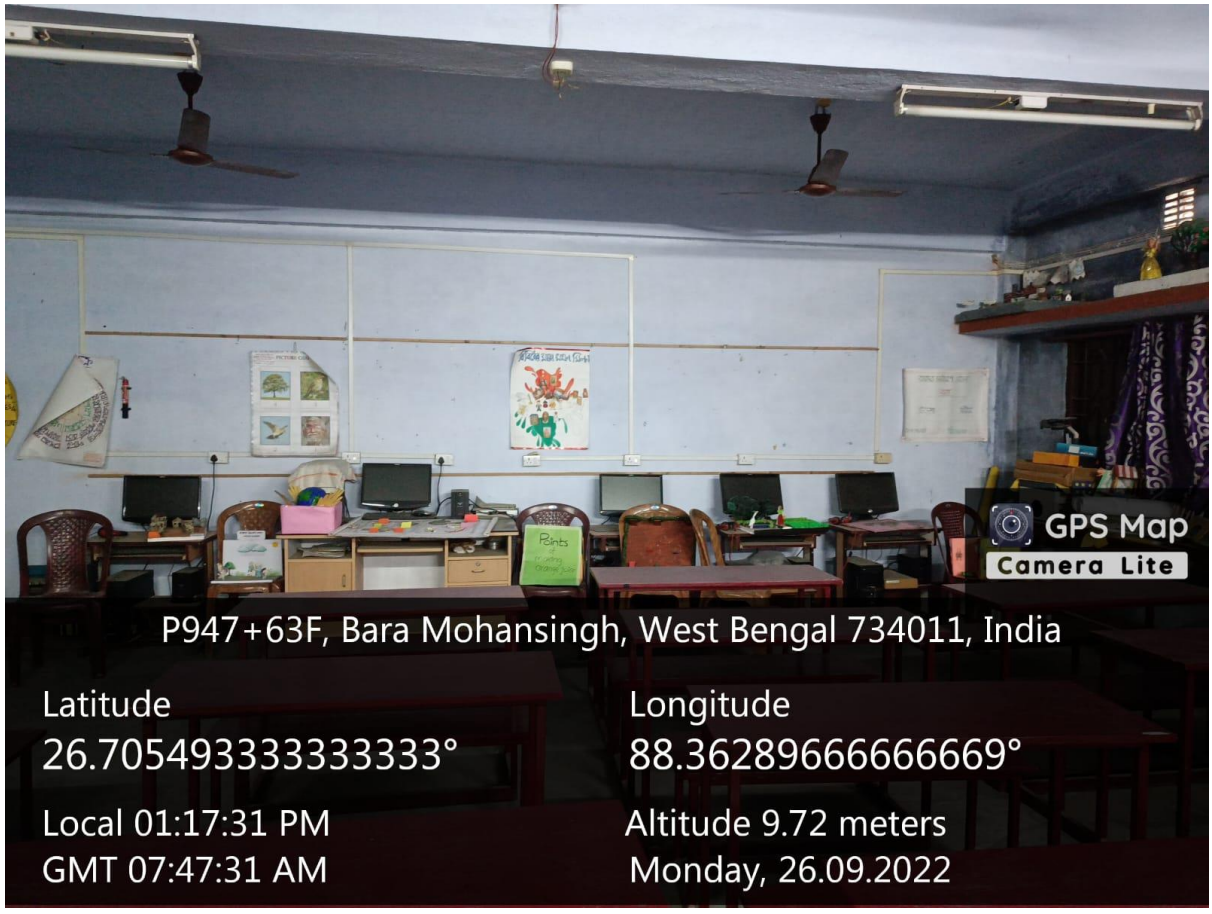
P947+67Q, Bara Mohansingh, West Bengal 734011, India

Latitude
26.7053782°

Longitude
88.3630212°

Local 01:16:53 PM
GMT 07:46:53 AM

Altitude 9.72 meters
Monday, 26.09.2022



P947+63F, Bara Mohansingh, West Bengal 734011, India

Latitude
26.705493333333333°

Longitude
88.36289666666669°

Local 01:17:31 PM
GMT 07:47:31 AM

Altitude 9.72 meters
Monday, 26.09.2022

GPS Map
Camera Lite

PSYCHOLOGY LAB
SKINNER ROOM



GPS Map
Camera Lite


P947+67Q, Bara Mohansingh, West Bengal 734011, India

Latitude
26.7053642°

Longitude
88.3630075°

Local 01:14:19 PM
GMT 07:44:19 AM

Altitude 9.72 meters
Monday, 26.09.2022



GPS Map
Camera Lite

P947+66X, Bara Mohansingh, West Bengal 734011, India

Latitude
26.705541666666665°

Longitude
88.36297333333331°

Local 01:14:43 PM
GMT 07:44:43 AM

Altitude 9.72 meters
Monday, 26.09.2022



GPS Map
Camera Lite

P947+63F, Bara Mohansingh, West Bengal 734011, India

Latitude
26.705364999999997°


Longitude
88.36290333333334°

Local 01:15:17 PM
GMT 07:45:17 AM

Altitude 9.72 meters
Monday, 26.09.2022

ART & CRAFT
CHARUKALA



 GPS Map
Camera Lite

P947+67Q, Bara Mohansingh, West Bengal 734011, India

Latitude

26.70535166666667°

Longitude

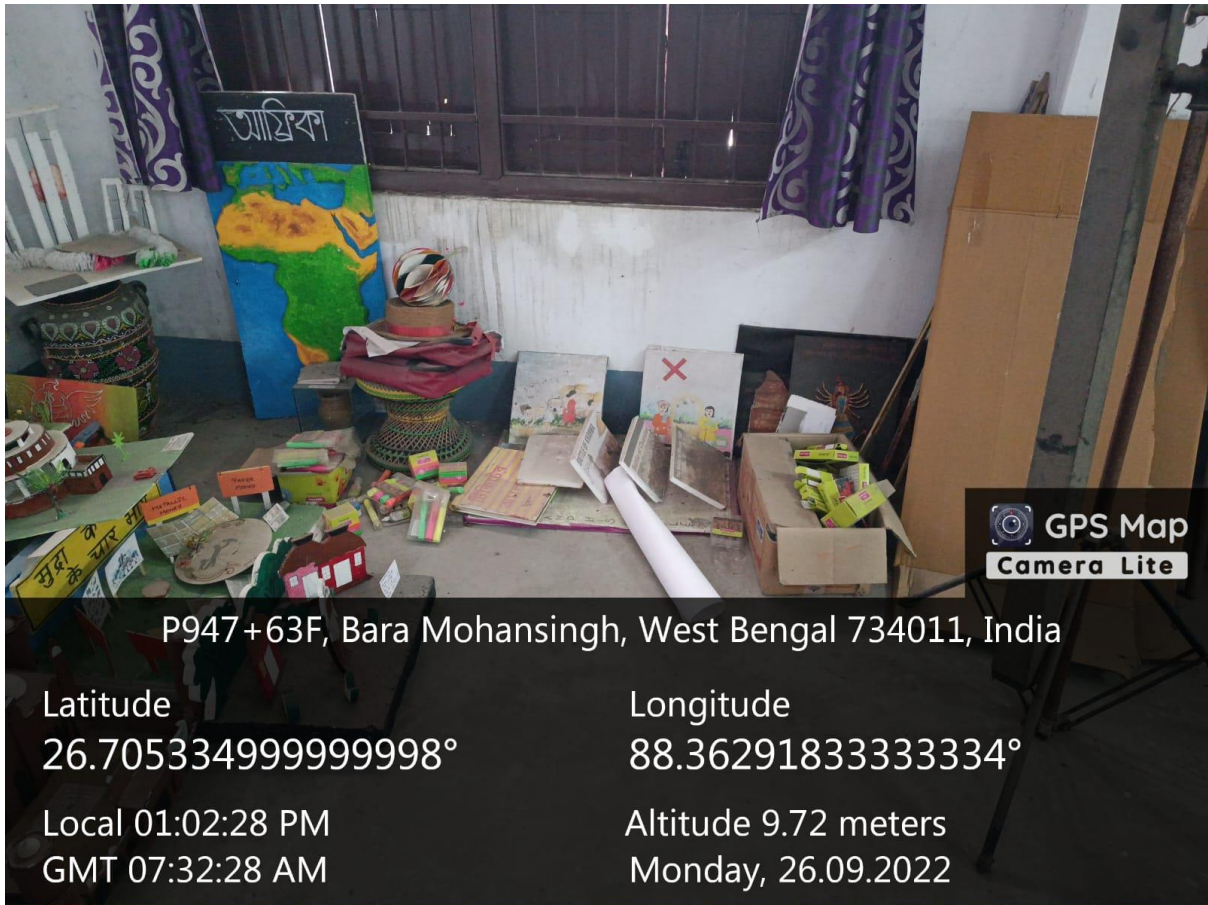
88.36297666666665°

Local 01:01:38 PM

GMT 07:31:38 AM

Altitude 9.72 meters

Monday, 26.09.2022



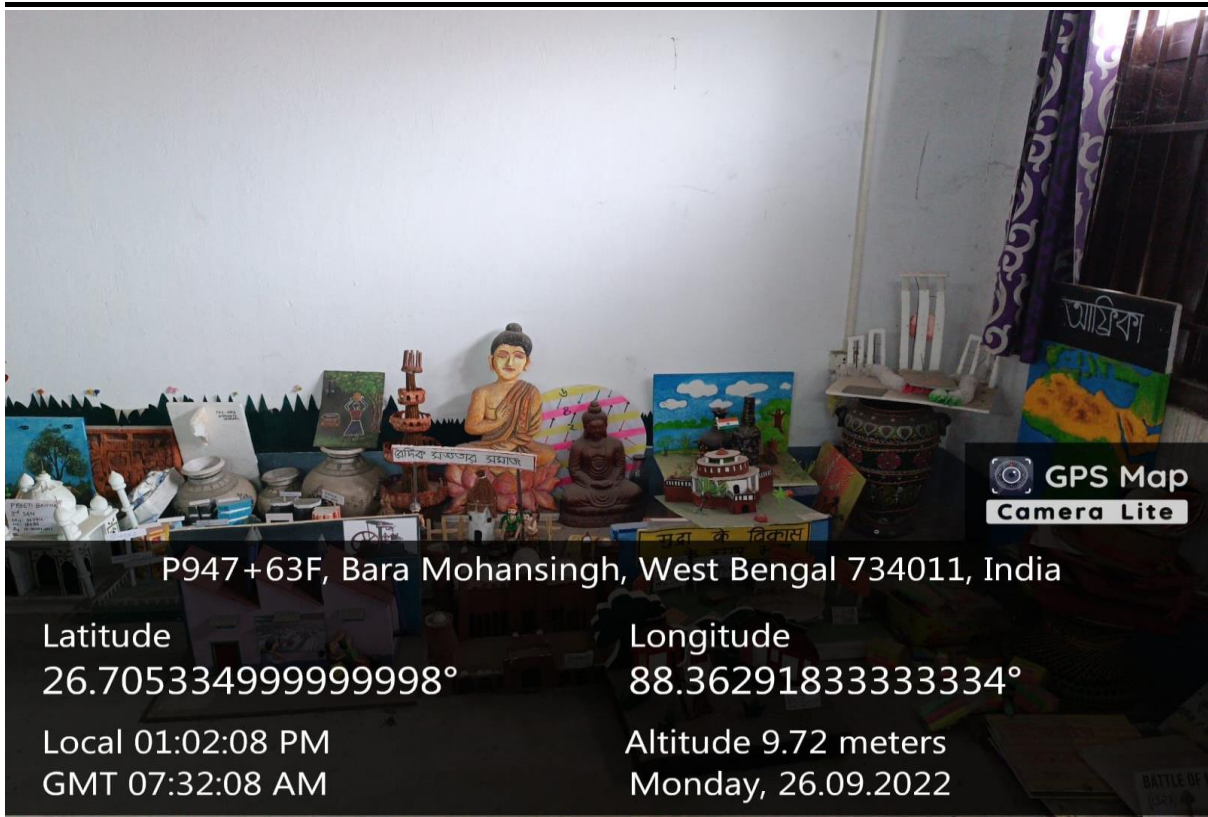
P947+63F, Bara Mohansingh, West Bengal 734011, India

Latitude
26.705334999999998°

Longitude
88.36291833333334°

Local 01:02:28 PM
GMT 07:32:28 AM

Altitude 9.72 meters
Monday, 26.09.2022



P947+63F, Bara Mohansingh, West Bengal 734011, India

Latitude
26.705334999999998°

Longitude
88.36291833333334°

Local 01:02:08 PM
GMT 07:32:08 AM

Altitude 9.72 meters
Monday, 26.09.2022